

A scenic view of a lush green valley. In the foreground, a wooden fence with two horizontal rails and a wire mesh runs across the frame. The middle ground is filled with vibrant green grass and various shrubs. In the background, a dense forest of tall evergreen trees covers a hillside under a clear sky.

Tenmile Lakes' Basin Partnership

2009' PROJECTS PRESENTATIO

A scenic riverbank with a boat and a truck. The river is calm, and the background is a dense forest of evergreen trees. A small white boat is on the left, and a red pickup truck is on the right, partially in the water. The foreground is a rocky, gravelly shore.

Tonight's Presentation Includes:

Funding

Projects

Unique Successes

Outreach

Future Projects



08 FISH PASSAGE PROJECTS

Swanson 4 and 5

Carlson 1, 2, and 3

Freelund 3

Shutters Bridge 5

Shutters Culvert and Road
Improvement

Adams 1 and 2







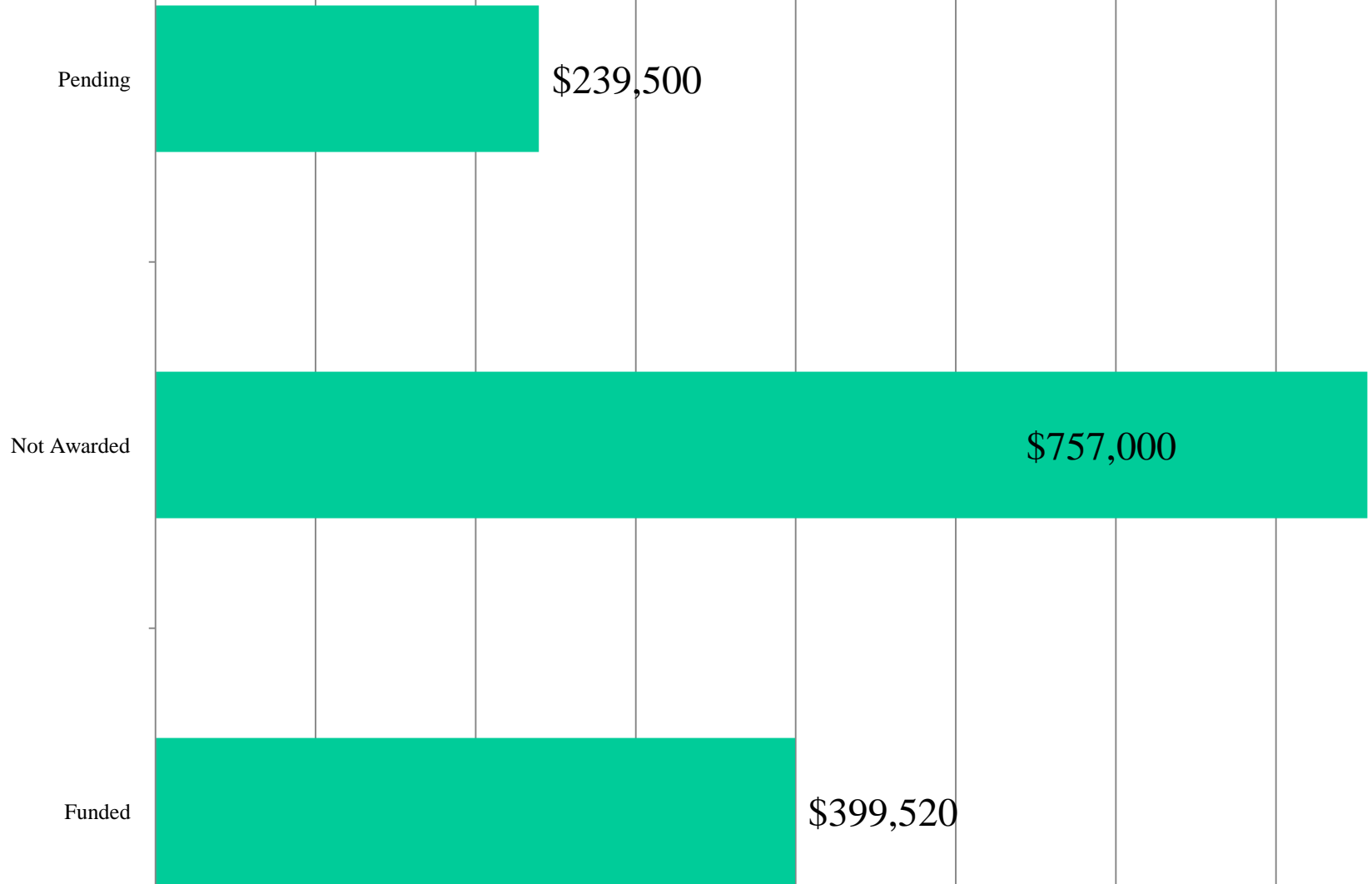
SWANSON #4

Grant Funds: ~\$23,682.00

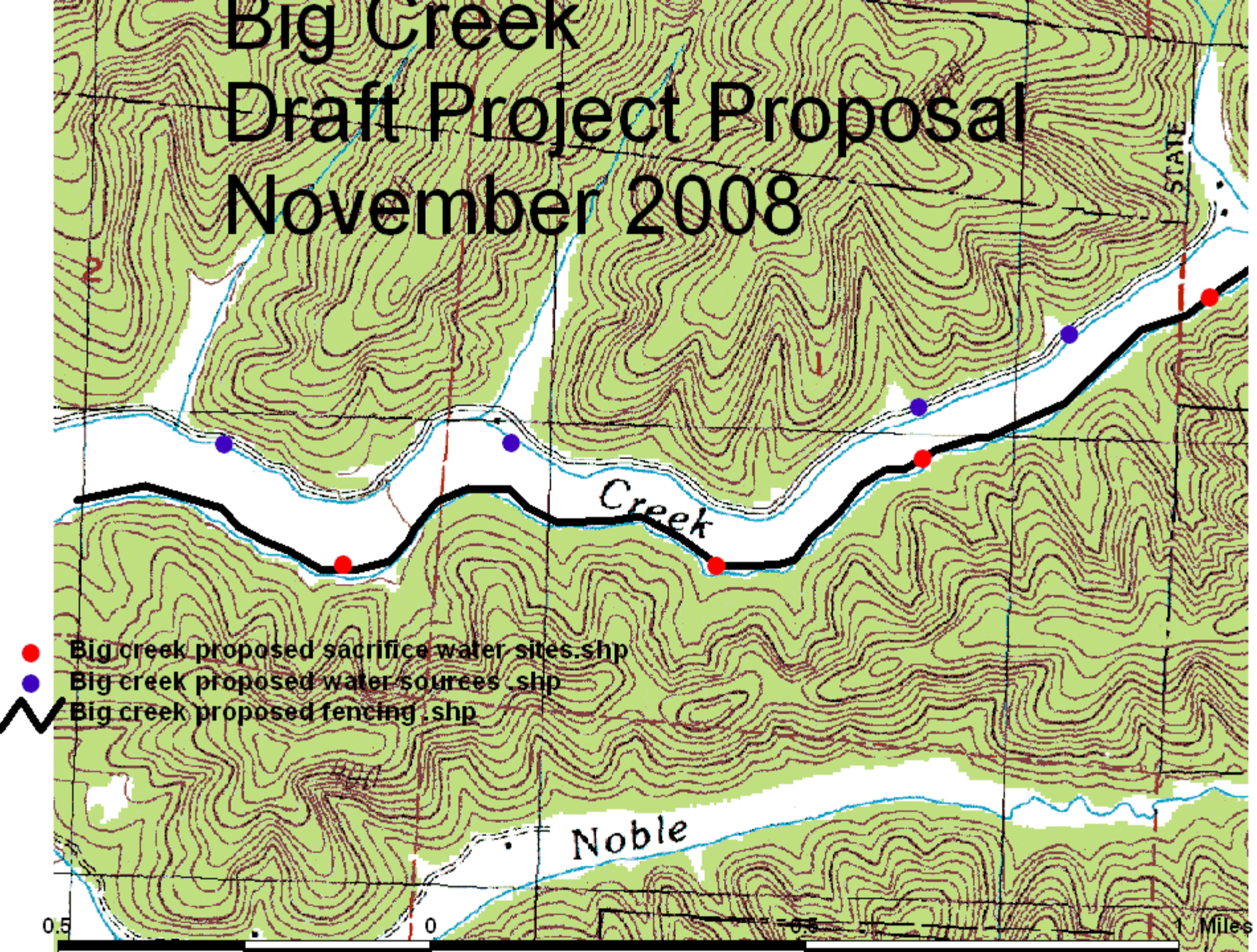
In-Kind: ~\$6,300.00

Project Total = ~\$29,982.00

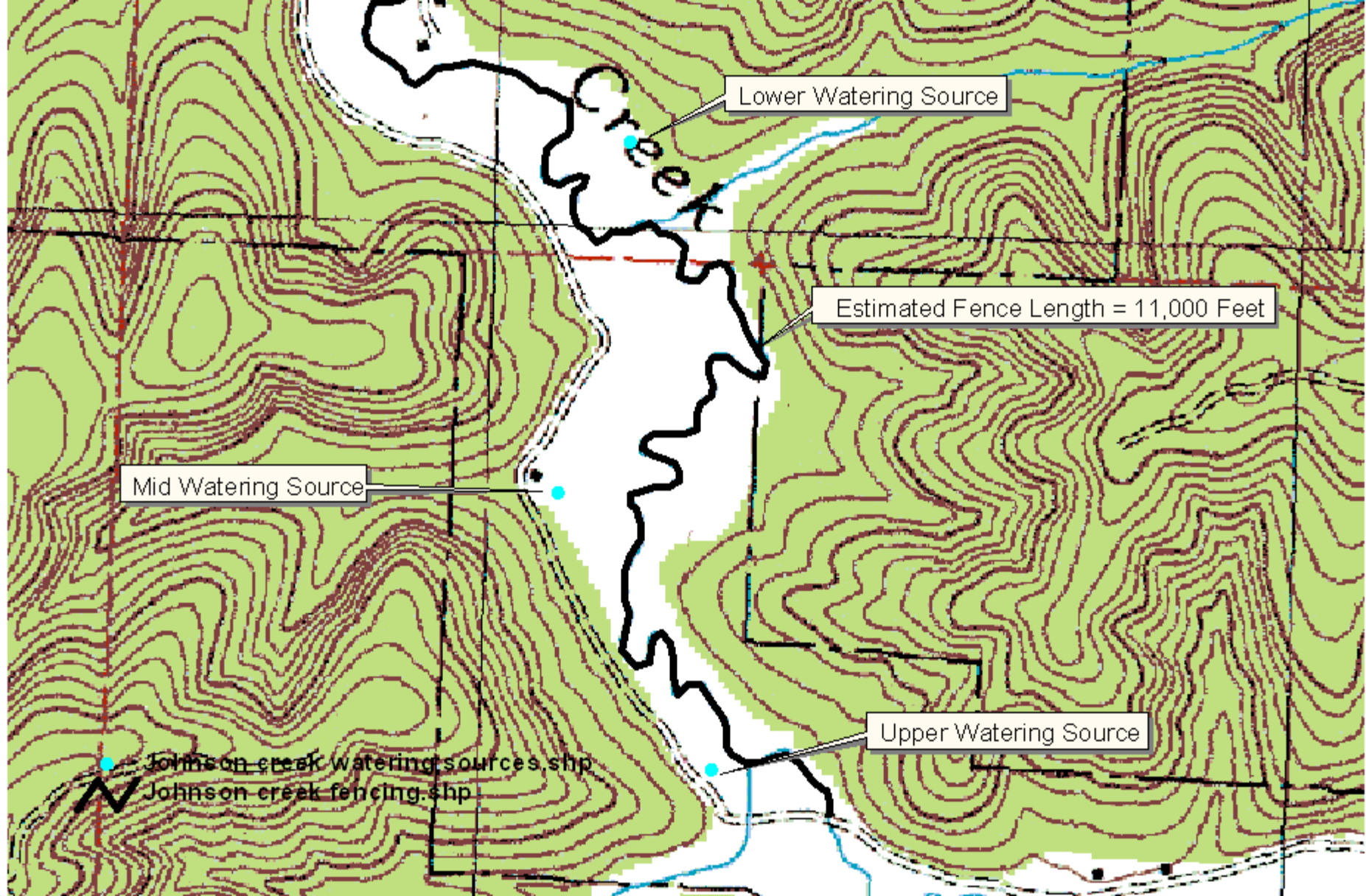
TLBP 2009/2010 GRANT REPORT



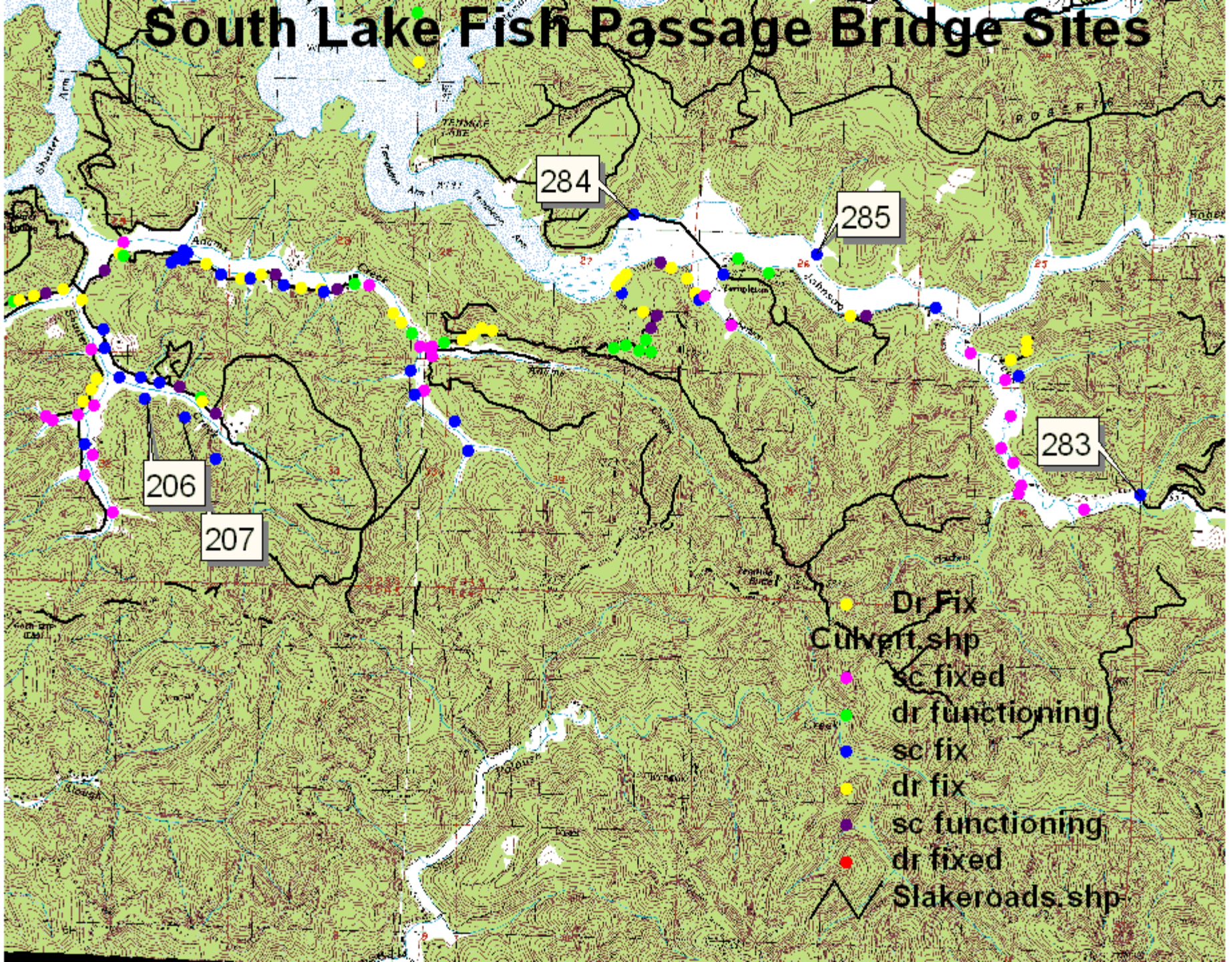
Big Creek Draft Project Proposal November 2008



Proposed Johnson Creek Fencing and Watering Sources Sites



South Lake Fish Passage Bridge Sites



OWEB Regional Team Review

REGIONAL TEAM RECOMMENDATION: Fund

Regional Team Priority: 17 out of 21

STAFF RECOMMENDATION TO BOARD:

Do Not Fund: Fall below staff-recommended funding line.

REGIONAL TEAM RECOMMENDATION: Fund

Regional Team Priority: 18 out of 18

STAFF RECOMMENDATION TO BOARD:


Do Not Fund: Fall below staff-recommended funding line.

REGIONAL TEAM RECOMMENDATION: Fund


Regional Team Priority: 21 out of 21

STAFF RECOMMENDATION TO BOARD:

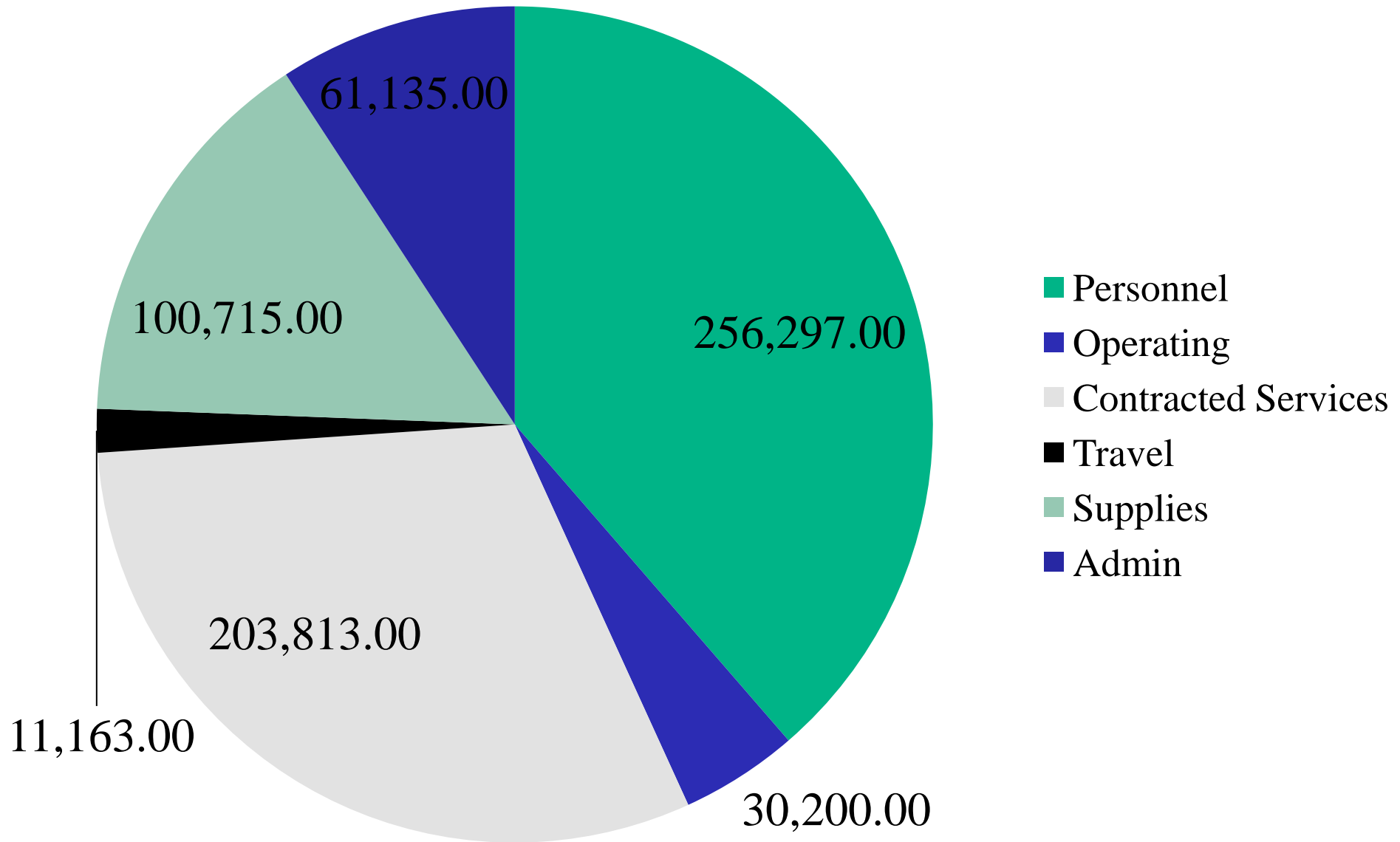
Do Not Fund: Fall below staff-recommended funding line.



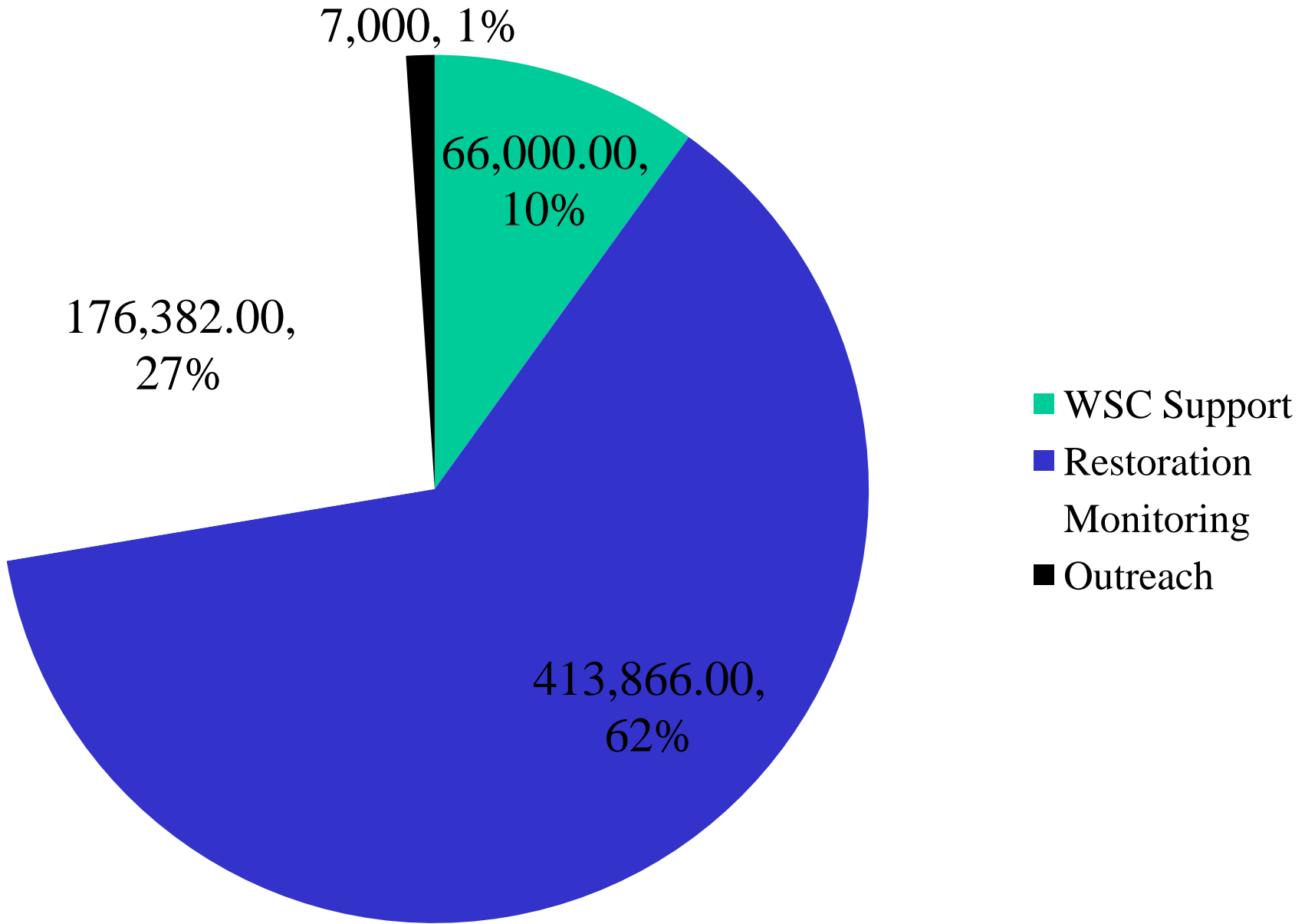
DON'T EVER GIVE UP!



TLBP DRAFT FY' 2011 Budget



TLBP FY' 2011 Funding per Project Type

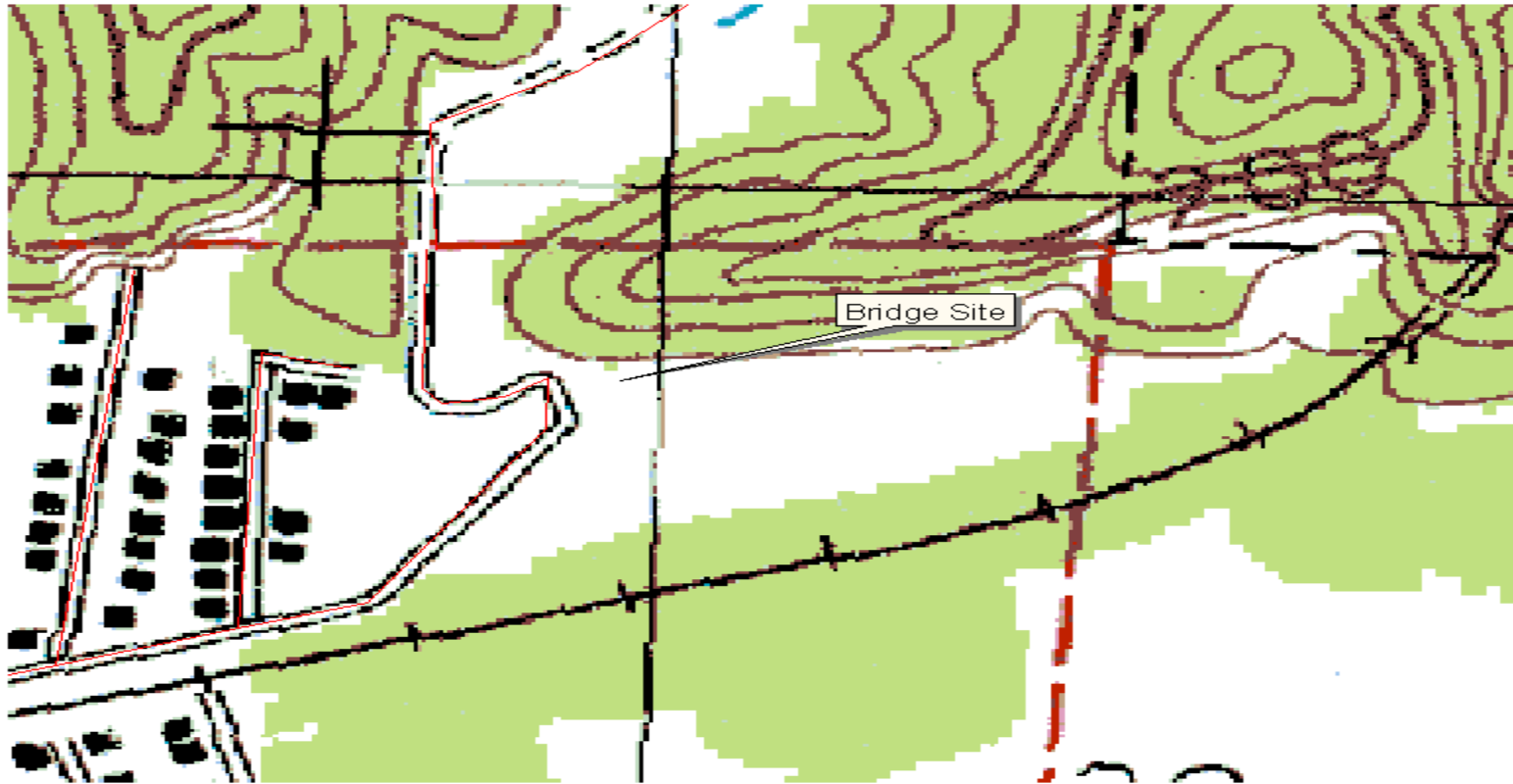




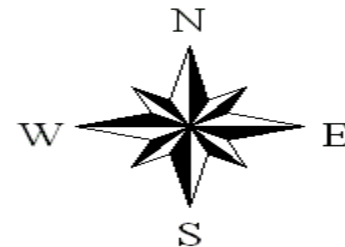
ENHANCEMENT PROJECTS

Freelund Bridge #3 West Approach
Riparian Fencing and Plantings
LARD Road Sediment Abatement
Railroad Ave. Sediment Abatement

Freelund Bridge #3



Township 23 South
Range 12 West
Section 18
Tax Lot 100









FREELUND #3

Grant Funds: ~\$21,500.00

In-Kind: ~\$5,745.00

Project Total = ~\$27,245.00





7/21/09
Freelund
Bridge #3



FREELUND #3

Grant Funds: ~\$1,400.00

A black cow is grazing in a lush green field. A wooden fence with two rails and wire mesh runs across the field. The cow is in the upper left quadrant, facing right. The field is filled with tall green grass. The fence is made of weathered wooden posts and rails.

Riparian Fencing and Planting

Hatchery creek



House Gulch





Plum Gulch







Wilkins Creek



Johnson creek



A riparian planting story

Upper Big Creek

Big Cr. Riparian
2-15-01
Site # 6



Big Creek
Riparian (Upper)
12-18-03



Big Cr.
Riparian
(Upper)
8/30/04








Upper Johnson creek fenced



LARD RD.
SEDIMENT ABATEMENT PROJECT



A gravel path winds through a dense forest. The path is light-colored and curves to the right. On the left side, there is a large, leafy bush. On the right side, there are tall, thin trees. In the distance, a person wearing a white shirt and blue pants is walking on the path. The overall scene is a lush, green forest.

Grant Funds = \$8,625.000

In-kind = \$4,164.00

Project total = \$12,789.00

**Railroad Avenue Sediment Abatement
Project**

Road Right of Way Site # 1 & 2

**Looking West from 8th St. Improper
Drainage & Source of Sediment**





Railroad Avenue Sediment Abatement
Project
Road Right of Way Site Number 1 & 2

End result of "High Risk Sediment
Site"



Grant Funds = \$9,025.00

SCA Grant Funds = \$25,000.00

Project total = \$34,025.00

Department of State Lands
775 Summer Street NE, Suite 100
Salem, OR 97301-1279
503-986-5200

Permit No.:	41997-RF
Permit Type:	General Permit
Waterway:	Tenmile Lakes Watershed
County:	Coos and Douglas
Expiration Date:	April 30, 2014
Corps No.:	NA

TENMILE LAKES BASIN PARTNERSHIP-GENERAL PERMIT

IS AUTHORIZED IN ACCORDANCE WITH ORS 196.800 TO 196.990 TO PERFORM THE OPERATIONS DESCRIBED IN THE ATTACHED COPY OF THE APPLICATION, SUBJECT TO THE SPECIAL CONDITIONS LISTED ON ATTACHMENT A AND TO THE FOLLOWING GENERAL CONDITIONS:

1. This permit does not authorize trespass on the lands of others. The permit holder shall obtain all necessary access permits or rights-of-way before entering lands owned by another.
2. This permit does not authorize any work that is not in compliance with local zoning or other local, state, or federal regulation pertaining to the operations authorized by this permit. The permit holder is responsible for obtaining the necessary approvals and permits before proceeding under this permit.
3. All work done under this permit must comply with Oregon Administrative Rules, Chapter 340; Standards of Quality for Public Waters of Oregon. Specific water quality provisions for this project are set forth on Attachment A.
4. Violations of the terms and conditions of this permit are subject to administrative and/or legal action, which may result in revocation of the permit or damages. The permit holder is responsible for the activities of all contractors or other operators involved in work done at the site or under this permit.
5. Employees of the Department of State Lands and all duly authorized representatives of the Director shall be permitted access to the project area at all reasonable times for the purpose of inspecting work performed under this permit.
6. Any permit holder who objects to the conditions of this permit may request a hearing from the Director, in writing, within twenty-one (21) calendar days of the date this permit was issued.
7. In issuing this permit, the Department of State Lands makes no representation regarding the quality or adequacy of the permitted project design, materials, construction, or maintenance, except to approve the project's design and materials, as set forth in the permit application, as satisfying the resource protection, scenic, safety, recreation, and public access requirements of ORS Chapters 196, 390 and related administrative rules.
8. Permittee shall defend and hold harmless the State of Oregon, and its officers, agents, and employees from any claim, suit, or action for property damage or personal injury or death arising out of the design, material, construction, or maintenance of the permitted improvements.
9. Authorization from the U.S. Army Corps of Engineers may also be required.

NOTICE: If removal is from state-owned submerged and submersible land, the applicant must comply with leasing and royalty provisions of ORS 274.530. If the project involves creation of new lands by filling on state-owned submerged or submersible lands, you must comply with ORS 274.905 - 274.940. This permit does not relieve the permittee of an obligation to secure appropriate leases from the Department of State Lands, to conduct activities on state-owned submerged or submersible lands. Failure to comply with these requirements may result in civil or criminal liability. For more information about these requirements, please contact the Department of State Lands, 503-986-5200.

Lori Warner-Dickason, W Region Manager
Wetlands & Waterways Conservation Div
Oregon Department of State Lands


Authorized Signature

April 30, 2009
Date Issued



DEPARTMENT OF THE ARMY
CORPS OF ENGINEERS, PORTLAND DISTRICT
EUGENE FIELD OFFICE
1600 EXECUTIVE PARKWAY, SUITE 210
EUGENE, OREGON 97401-2156

REPLY TO
ATTENTION OF:

August 13, 2009

Operations Division
Regulatory Branch
Corps No. NWP-2009-100

Mr. Michael Mader
Tenmile Lakes Basin Partnership
P.O. Box L
Lakeside, Oregon 97449-0809

Dear Mr. Mader:

The U.S. Army Corps of Engineers has received Tenmile Lakes Basin Partnership's (Tenmile) permit application requesting Department of the Army authorization to remove a fish passage barrier in Big, Shutter, Adams, Johnson, Blacks, Wilkins, Benson, and Noble Creeks. The project is located near Lakeside, Coos and Douglas Counties, Oregon. The sites are in Sections 1, 2, 6, 8, 10, 11, 14, 15, 16, 18, 21, 22, 25, 26, 27, 28, 29, 30, 32, 33, 34, 36 of Township 23 South, Range 12 West and Sections 28, 34 of Township 22 South, Range 12 West.

Tenmile will remove existing corrugated metal pipe culverts. Thirteen bridges measuring from 20 to 40 feet long and 12 feet wide will be installed. Eight bridges (numbered 1-8 (Enclosure 1) to be installed during the 2009 in-water work window and five bridges (numbered 9-13 Enclosure 1) to be installed during the 2010 in-water work window. Riprap shall be placed below the ordinary high water to stabilize the abutments. Approximately 93 culverts, measuring 18 inches to 42 inches in diameter and 20 feet to 70 feet in length will be installed (Enclosure 1). The projects are shown on the enclosed drawings (Enclosure 2).

This letter verifies that Tenmile's project is authorized under the terms and limitations of Nationwide Permit (NWP) No. 14 Linear Transportation. Tenmile's activities must be conducted in accordance with the conditions found in NWP Regional Conditions, Portland District (Enclosure 3), NWP General Conditions (Enclosure 4), Oregon Department of Environmental Quality (DEQ) 401 Water Quality Compliance Conditions (Enclosure 5), Oregon Department of Land Conservation and Development (DLCD) Coastal Zone Management Concurrence Conditions (Enclosure 6), and the project specific conditions lettered (a) through (j) below. **Failure to comply with any of the listed conditions could result in the Corps initiating an enforcement action.**

a. Permittee shall notify the Regulatory Branch with the date activities in waters of the United States are scheduled to begin. Notification shall be sent by email to cenwp.notify@usace.army.mil or mailed to the following address:

CITY OF LAKESIDE NATURAL RESOURCE PLANNING









Tenmile Lakes Water Quality Management Planning




Meeting
Communication Rules

1. One Person speak at a time!
2. Treat others with Respect and dignity!
3. Listen to what others have to say.
4. Be kind to each other.
5. Be kind to this can be fun!
6. Try not to take yourself so seriously!

Big Creek Meadow Resource Group





WATERSHED OUTREACH



PLEASE DO NOT DISPOSE OF ANY WASTE IN THE WATERSHED. VIOLATIONS WILL BE PROSECUTED FOR THE CITY OF SEASIDE. OREGON WASTEWATER TREATMENT PLANT. VIOLATION OF THIS ORDINANCE IS PUNISHABLE BY A FINE OF \$250 PER DAY.



INVASIVE SPECIES



UMPQUA FLYFISHING EXPO

DID YOU GRAB A FREE STEELHEAD FISHING HOTSPOTS MAP?



PCI

Various images and text related to fly fishing, including a fly fishing rig, a fly fisher, and a fly fishing hotspots map.

MAP OF UMPQUA RIVER BASIN

Map of Umpqua River Basin with various fishing hotspots marked.

Map of Umpqua River Basin with various fishing hotspots marked.



“BEST OF THE CREEK” WINTER STEELHEAD DERBY



Tugman Park Free Fishing Day



Annual Barbecue





Mike Mader, Lakeside's Watershed Co-ordinator, engages children attending the library's reading program. Mike begins with a map of the lakes, locating various arms of the lake with a hands on demonstration. Tenmile Lakes is Lakeside's most valuable natural asset.

Mike continues by discussing lake health. Keeping the lakes clear of algae, foreign fish types, and litter introduced by humans is one of the major goals established for the Tenmile Watershed Basin.



Moving outside, Mike creates a user friendly microscopic viewing event. Providing examples of flora and fauna from the lakes, the children get a close up view of lake water and it's critters.

August 5, 2009
Lakeside Public Library
Summer Reading Program
Guest presenter: Mike Mader





Summer 2010 project: South Lake Bridges







FUTURE PROJECTS

SWANSON SEDIMENT ABATEMENT #2

Submitted April 2010

Project Summary:

1 Bridge

1 stream crossing culvert

4 Upslope ditch relief pipes

8 bank stabilization sites

~11,000 exclusion fencing

3 off channel watering sources

Draft Budget \$142,000.00



Tenmile Riparian Enhancement
Submitted April 2010

Project Summary:

Over five miles of streams

Over 4,000 seedlings

Riparian planting maintenance

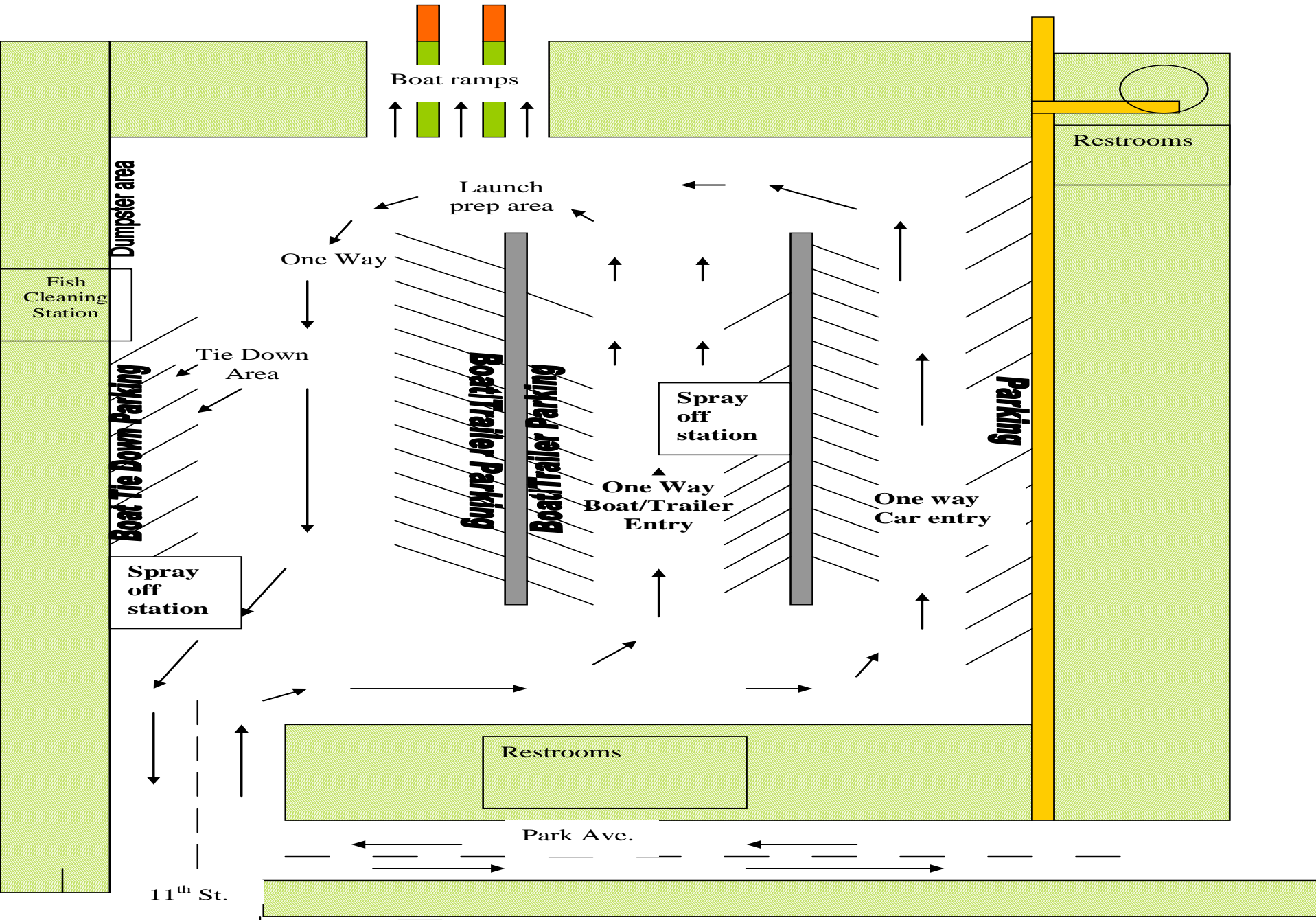
Draft Budget \$41,000.00

6/30/08
Plum Gulch
Riparian

Harmful Algal Bloom Screening



Tenmile Lakes County Park Draft Boat/trailer Spray-off Project



Lakefront On-site septic systems



TLBP wants to thank our great supporters!

City of Lakeside

Oregon Watershed Enhancement Board

Oregon Department of Environmental Quality

Tenmile Landowners

Eel~Tenmile S.T.E.P. group

Department of State Lands

Watershed Boardmember Volunteers

